

02 03
Junho
2023























VI RALI DA RIBEIRA BRAVA

02 e 03 de Junho 2023

CAMPEONATO DE RALIS CORAL DA MADEIRA 2023

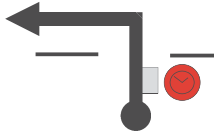






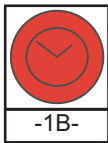

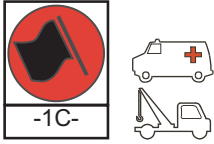

CADERNO DE ITINERÁRIO

SIMBOLOS / SIGNS

 <p>CONTROLO HORÁRIO TIME CONTROL</p>	 <p>DIRECÇÃO A SEGUIR WAY TO FOLLOW</p>
 <p>PARTIDA PROVA ESPECIAL START SPECIAL STAGE</p>	 <p>DIRECÇÃO A NÃO SEGUIR WAY NOT TO FOLLOW</p>
 <p>FIM PROVA ESPECIAL SPECIAL STAGE FINISH</p>	 <p>ATENÇÃO/PERIGO ATTENTION/DANGER</p>
 <p>PARAGEM FIM PROVA ESPECIAL SPECIAL STAGE STOPING FINISH</p>	 <p>ENTRADA DE LOCALIDADE VILLAGE ENTRANCE</p>
 <p>PARQUE ASSISTÊNCIA SERVICE PARK</p>	 <p>SEGUIR A DIRECÇÃO FOLLOW THE DIRECTION</p>
 <p>ZONA DE REABASTECIMENTO REFUELING AREA</p>	 <p>TUNEL TUNNEL</p>
 <p>TELEFONE TELEPHONE</p>	 <p>CASAS HOUSES</p>
 <p>POSTO RÁDIO RADIO CONTROL</p>	 <p>PONTE BRIDGE</p>
 <p>AMBULÂNCIA AMBULANCE</p>	 <p>IGREJA/CAPELA CHURCH/CHAPEL</p>
 <p>PRONTO SOCORRO BREAKDOWN VEHICLE</p>	 <p>ÁRVORE/ARVORES TREE/TREES</p>

SOS 966753375

TC/CH 1A Pq. ESTACIONAMENTO PONTA OESTE (TABUA)	DISTANCE/DISTÂNCIA 3.25 Km	LEG/ETAPA 1
TC/CH 1B E.R. 222	AVERAGE/MÉDIA 24.4 Km/H	SECTION/SECÇÃO 1
Special Stage/Prova Especial		TIME ALLOWED/TEMPO 0H08M

Distância/Distance		DIRECTION/DIRECÇÃO	INFORMATION/INFORMAÇÃO	Dist. to go Dist. Repr.
Total	Parcial			
0.00	0.00		PARQUE ESTACIONAMENTO PONTA OESTE-TABUA  E.R. 227 E.R. 227	08min 3.25
0.56	0.56		 E.R. 222 E.R. 222	2.69
2.46	1.90		 E.R. 222	0.79
3.25	0.79		E.R. 222 	0.00
(3.47)	(0.22)		E.R. 222 	 (0.22)

RALI DA RIBEIRA BRAVA

1
3

TC/CH 1C-E.R.222	DISTANCE/DISTÂNCIA	LEG/ETAPA	1
TC/CH 1D-ESTACIONAMENTO CM RIB ^a BRAVA	4.35 KM	SECTION/SECÇÃO	1
Special Stage/Prova Especial RIBEIRA BRAVA	1 3.36 KMS	AVERAGE/MÉDIA 43.5 KM/H	TIME ALLOWED/TEMPO 0H06M

1**PEC 1 Ribeira Brava (3.36 Km)**

-Nos termos do Artº 10.1.1 do Regulamento particular, a PEC nº 1 será conforme o artº 21 das PER

-Nos termos do artº 10.5.1 do Regulamento particular, a ordem de partida para 1ª Secção será por Ordem Numérica Inversa.



TC/CH 1C-E.R. 222		DISTANCE/DISTÂNCIA 4.35 Km		LEG/ETAPA 1	
TC/CH 1D-ESTACIONAMENTO CM RIBª BRAVA		AVERAGE/MÉDIA 43.5 Km/H		SECTION/SECÇÃO 1	
Special Stage/Prova Especial RIBEIRA BRAVA		1 3.36 KMS		TIME ALLOWED/TEMPO 0H06M	
Distância/Distance		DIRECTION/DIRECÇÃO		INFORMATION/INFORMAÇÃO	
Total	Parcial			Dist. to go Dist. Repr.	
0.00	0.00	1		E.R.222 N 32°40'21.56" W 17°03'54.81" -1C-	0H06M 4.35
3.36	3.36	2		RUA COMENDADOR AGOSTINHO SOUSA MACEDO VILLAGE GARDEN N 32°40'20.28" W 17°03'53.36" -1-	0.99
3.56	0.20	3		RUA COMENDADOR AGOSTINHO SOUSA MACEDO (FRENTE AO CAF) N 32°40'26.18" W 17°03'50.85" -1-	0.79
3.66	0.10	4		RUA COMENDADOR AGOSTINHO SOUSA MACEDO RUA DE SÃO PEDRO RUA DE SÃO PEDRO	0.69
3.75	0.09	5		 CAMPANÁRIO	0.60

RALI DA RIBEIRA BRAVA

1


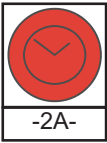
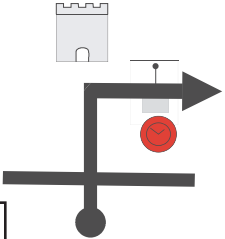
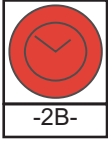
TC/CH 1C-E.R.222		DISTANCE/DISTÂNCIA		LEG/ETAPA 1		
TC/CH 1D-ESTACIONAMENTO CM RIB ^a BRAVA		4.35 KM		SECTION/SECÇÃO 1		
Special Stage/Prova Especial RIBEIRA BRAVA		1 3.36 Kms		AVERAGE/MÉDIA 43.5 KM/H		
				TIME ALLOWED/TEMPO 0H06M		
Distância/Distance		DIRECTION/DIRECÇÃO	Asphalt/Pav.	INFORMATION/INFORMAÇÃO		Dist. to go Dist. Repr.
Total	Parcial					
4.04	0.29	6		E.R. 229 RUA COMANDANTE CAMACHO DE FREITAS	0.31	
4.31	0.27	7		RUA COMANDANTE CAMACHO DE FREITAS RUA DR. NICODEMOS PEREIRA	0.04	
4.35	0.04	8		RUA DR. NICODEMOS PEREIRA PARQUE FECHADO PARQUE ESTACIONAMENTO DA CMRB	0.00	

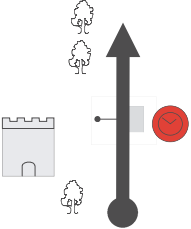
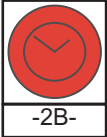
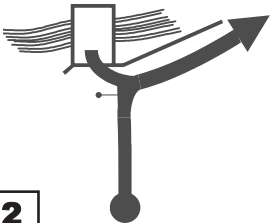


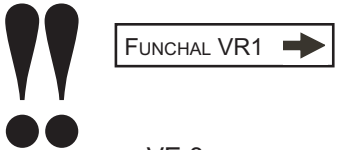
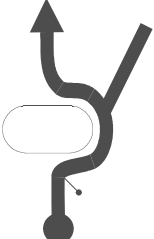
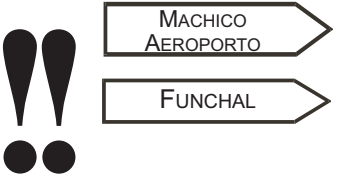
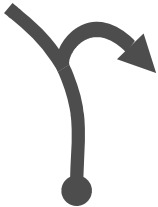

RALI DA RIBEIRA BRAVA 2023

FIM DA 1ª SECÇÃO

PARQUE FECHADO

**PARQUE DE ESTACIONAMENTO DA
CAMARA MUNICIPAL DA RIBEIRA BRAVA**

TC/CH 2A PARQUE FECHADO		DISTANCE/DISTÂNCIA		LEG/ETAPA		
TC/CH 2B PODIUM		0.24 Km		SECTION/SECÇÃO		
Special Stage/Prova Especial		AVERAGE/MÉDIA		TIME ALLOWED/TEMPO		
		4.8 Km/H		0H03M		
Distância/Distance		DIRECTION/DIRECÇÃO		INFORMATION/INFORMAÇÃO		
Total	Parcial			Dist. to go Dist. Regr.		
0.00	0.00			PARQUE FECHADO ESTACIONAMENTO CMRB  RUA DR. NICODEMOS PEREIRA		03 MIN 0.24
0.23	0.24			RUA DR. NICODEMOS PEREIRA  PÓDIO MARGINAL DA RIBEIRA BRAVA		0.00

TC/CH 2B PÓDIO		DISTANCE/DISTÂNCIA		LEG/ETAPA 1	
TC/CH 2C PARQUE ASSISTÊNCIA (ENTRADA)		5.83 KM		SECTION/SECÇÃO 2	
Special Stage/Prova Especial		AVERAGE/MÉDIA		TIME ALLOWED/TEMPO	
		29.2 KM/H		0H12M	
Distância/Distance		DIRECTION/DIRECÇÃO	INFORMATION/INFORMAÇÃO	Dist. to go	
Total	Parcial			Dist. Repr.	
0.00	0.00	1 	PÓDIO MARGINAL DA RIBEIRA BRAVA  -2B-	5.83	
0.08	0.08	2 	MARGINAL DA RIBEIRA BRAVA 	5.75	
0.57	0.49	3 	RUA COMENDADOR AGOSTINHO SOUSA MACEDO 	5.26	
1.90	1.33	4 	RUA COMENDADOR AGOSTINHO SOUSA MACEDO 	3.93	
5.20	3.30	5 	VR 1 VR 1  VR 1 (SAIDA 2) CAMPANÁRIO	0.63	

TC/CH 2B PÓDIO		DISTANCE/DISTÂNCIA	LEG/ETAPA	1
TC/CH 2C PARQUE ASSISTÊNCIA (ENTRADA)		5.83 KM	SECTION/SECÇÃO	2
Special Stage/Prova Especial		AVERAGE/MÉDIA	TIME ALLOWED/TEMPO	
		29.2 KM/H	0h12m	

Distância/Distance		DIRECTION/DIRECÇÃO	INFORMATION/INFORMAÇÃO	Dist. to go Dist. Regr.
Total	Parcial			
5.45	0.25		VR 1 (SAIDA 2) RUA JUSTINO GONÇALVES ANDRADE	0.38
5.72	0.27		 ESTRADA DA LAPA	0.11
5.83	0.11	<p>MARUJO SNACK BAR</p>	 ESTRADA DA LAPA JUNTO À ESCOLA EB 23	0.00

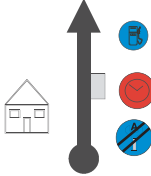
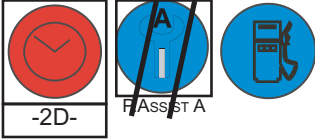
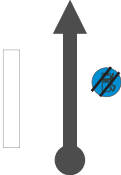



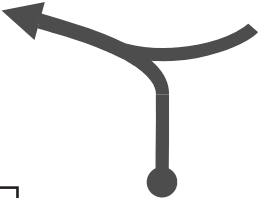
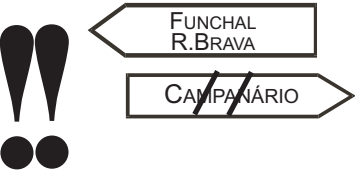
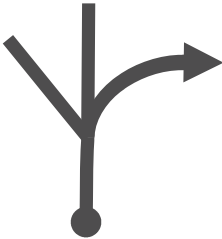

CAMPANÁRIO

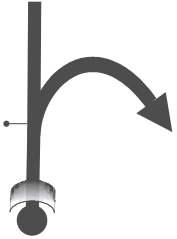





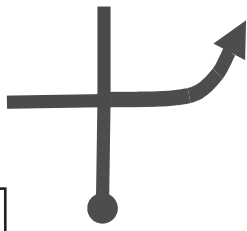
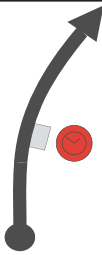
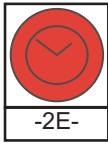
ESTRADA DA LAPA
 JUNTO À ESCOLA EB 23 CÓNEGO JACINTO G. ANDRADE







PARQUE DE ASSISTÊNCIA A
(15 MINUTOS)

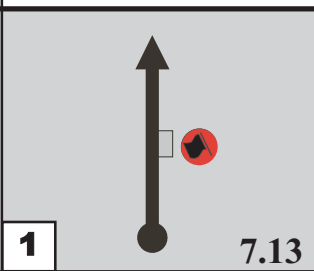


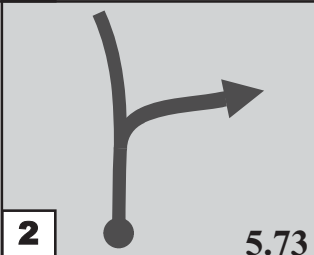
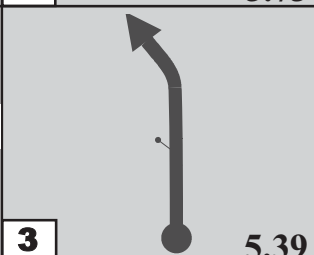
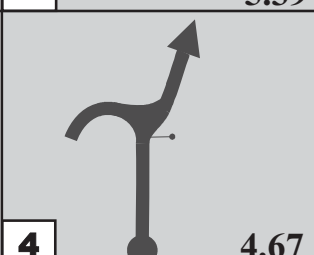
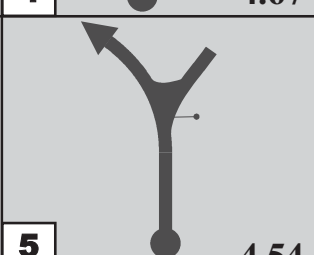


TC/CH 2D PARQUE ASSISTÊNCIA (SAIDA)		DISTANCE/DISTÂNCIA		LEG/ETAPA 1	
TC/CH 2E ER 222 - TABUA		6.27 KM		SECTION/SECÇÃO 2	
Special Stage/Prova Especial		AVERAGE/MÉDIA		TIME ALLOWED/TEMPO	
		25.1 KM/H		0H15M	
Distância/Distance		DIRECTION/DIRECÇÃO	INFORMATION/INFORMAÇÃO	Dist. to go	
Total	Parcial			Dist. Repr.	
0.00	0.00		<p>ESTRADA DA LAPA PARQUE DE ASSISTÊNCIA (SAÍDA) INICIO DE ZONA DE REABASTECIMENTO</p> 	15 Min	6.27
0.02	0.02		<p>ESTRADA DA LAPA FIM DE ZONA DE REABASTECIMENTO</p> 	6.25	
0.06	0.04		<p>ESTRADA DA LAPA</p> 	6.21	
0.64	0.58		<p>ESTRADA DA PORTELHA</p> 	5.63	
1.00	0.36		<p>RUA JUSTINO GONÇALVES DE ANDRADE</p>  <p>V.R. 1</p>	5.27	

TC/CH 2D PARQUE ASSISTÊNCIA (SAIDA)		DISTANCE/DISTÂNCIA		LEG/ETAPA	
TC/CH 2E ER 222 - TABUA		6.27 Km		SECTION/SECÇÃO	
Special Stage/Prova Especial		AVERAGE/MÉDIA		TIME ALLOWED/TEMPO	
		25.1 Km/H		0h15m	
Distância/Distance		DIRECTION/DIRECÇÃO		INFORMATION/INFORMAÇÃO	
Total	Parcial			Dist. to go Dist. Regr.	
4.00	3.64	6		 V.R. 1 (SAIDA 1) <div style="border: 1px solid black; padding: 5px; display: inline-block;">R. BRAVA PONTA DO SOL</div>	1.63
4.48	0.48	7		VE 3 (E.R. 101) VE 3 (E.R. 101) 	1.15
5.84	1.36	8		VE 3 (E.R. 101)  <div style="border: 1px solid black; padding: 5px; display: inline-block;">↑ R.BRAVA</div> <div style="border: 1px solid black; padding: 5px; display: inline-block;">PONTA DO SOL</div>	0.43
6.23	0.39	9		RUA PADRE GIL RUA PADRE GIL	0.04
6.27	0.04	10		E.R. 222 E.R. 222  <div style="border: 1px solid black; padding: 5px; display: inline-block;">N 32°40'17.90" W 17°03'56.64"</div> -2E-	0.00



RALI DA RIBEIRA BRAVA

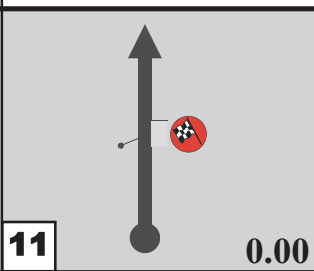

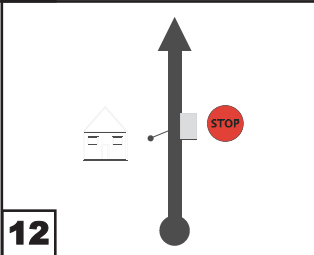

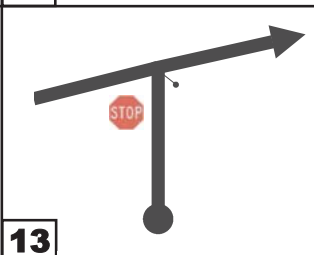

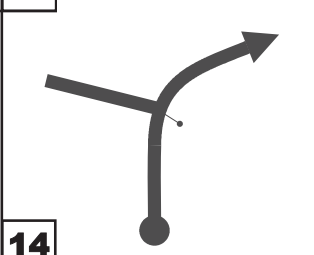

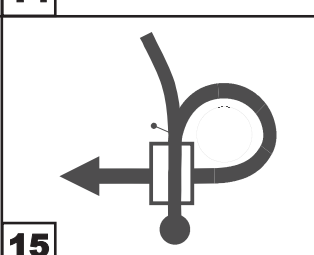
TC/CH 2D PARQUE ASSISTÊNCIA (SAIDA)		DISTANCE/DISTÂNCIA	LEG/ETAPA
TC/CH 2E ER 222 - TABUA		6.27 KM	1
Special Stage/Prova Especial		AVERAGE/MÉDIA	SECTION/SECÇÃO
		25.1 KM/H	2
		TIME ALLOWED/TEMPO	
		0H15M	
DIRECTION/DIRECÇÃO		INFORMATION/INFORMAÇÃO	
Total	Parcial	Dist. to go	Dist. Regr.
(6.36)	(0.09)	11	
		E.R. 222  -2F-  	
		N 32°40'17.89" W 17°03'59.87"	

TC/CH 2F/2J-ESTRADA BANDA D'ALÉM		DISTANCE/DISTÂNCIA		LEG/ETAPA	
TC/CH 2G/2L-ESTRADA DE SÃO JOÃO		15.61 KM		SECTION/SECÇÃO	
Special Stage/Prova Especial Tabua 2/4 CORAL		2/4 7.13 KMS		TIME ALLOWED/TEMPO 0h26m	
Distância/Distance		DIRECTION/DIRECÇÃO		INFORMATION/INFORMAÇÃO	
Total	Parcial			Dist. to go Dist. Repr.	
0.00	0.00	1		7.13	ESTRADA BANDA D'ALÉM  <div style="border: 1px solid black; padding: 2px; display: inline-block; margin-top: 5px;"> N 32°40'43.9" W 17°03'57.4" </div> <div style="margin-top: 10px;">  </div>
1.40	1.40	2		5.73	ESTRADA BANDA D'ALÉM 14.21
1.74	0.34	3		5.39	RUA CRUZ BANDA D'ALÉM 13.87
2.46	0.72	4		4.67	ESTRADA BANDA D'ALÉM RUA CRUZ BANDA D'ALÉM 13.15
2.59	0.13	5		4.54	RUA LOMBO CESTEIRO 13.02

RALI DA RIBEIRA BRAVA

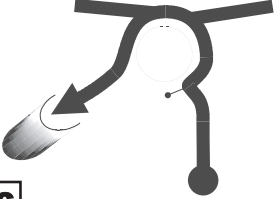
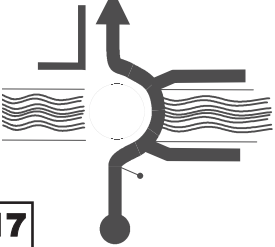
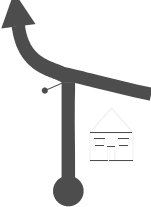


 2
4

TC/CH 2F/2J-ESTRADA BANDA D'ALÉM		DISTANCE/DISTÂNCIA		LEG/ETAPA 1	
TC/CH 2G/2L-ESTRADA DE SÃO JOÃO		15.61 Km		SECTION/SECÇÃO 2	
Special Stage/Prova Especial <i>Tabua 2/4 CORAL</i>		2/4 7.13 Kms		AVERAGE/MÉDIA 36.0 Km/h	
TIME ALLOWED/TEMPO 0h26m					
Distância/Distance		DIRECTION/DIRECÇÃO		INFORMATION/INFORMAÇÃO	
Total	Parcial			Dist. to go Dist. Repr.	
3.77	1.18	6	3.36	RUA LOMBO CESTEIRO 	11.84
4.34	0.57	7	2.79	ESTRADA POMAR DA ROCHA ESTRADA POMAR DA ROCHA BAR BILHAR  N 32°41'13.33" W 017°03'45.95"	11.27
4.84	0.50	8	2.29	ESTRADA BANDA D'ALÉM ESTRADA BANDA D'ALÉM ← MASSAPEZ ← PICO FERREIRO	10.77
5.69	0.85	9	1.44	ESTRADA PICO FERREIRO ESTRADA PICO FERREIRO	9.92
6.86	1.17	10	0.27	ESTRADA PICO FERREIRO	8.75

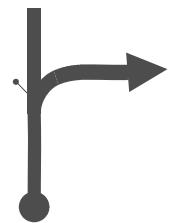



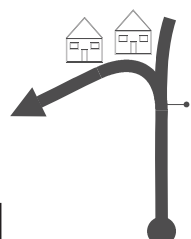

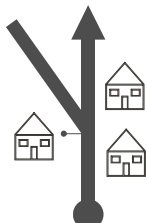
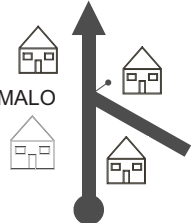
TC/CH 2F/2J-ESTRADA BANDA D'ALÉM		DISTANCE/DISTÂNCIA		LEG/ETAPA	
TC/CH 2G/2L-ESTRADA DE SÃO JOÃO		15.61 KM		SECTION/SECÇÃO	
Special Stage/Prova Especial Tabua 2/4 CORAL		2/4 7.13 KMS		TIME ALLOWED/TEMPO 0h26m	
Distância/Distance		DIRECTION/DIRECÇÃO		INFORMATION/INFORMAÇÃO	
Total	Parcial			Dist. to go Dist. Regr.	
7.13	0.27	11		ESTRADA PICO FERREIRO  N 32°40'44.4" W 17°04'15.5" -2/4-	8.48
7.42	0.29	12		ESTRADA PICO FERREIRO  N 32°40'39.2" W 17°04'12.5" -2/4-	8.19
7.68	0.26	13		ESTRADA PICO FERREIRO  E.R. 222 E.R. 222	7.93
7.74	0.06	14		 E.R. 222	7.87
8.89	1.15	15		E.R. 222 VE3	6.72

RALI DA RIBEIRA BRAVA

 2
4

TC/CH 2F/2J-ESTRADA BANDA D'ALÉM		DISTANCE/DISTÂNCIA		LEG/ETAPA 1	
TC/CH 2G/2L-ESTRADA DE SÃO JOÃO		15.61 KM		SECTION/SECÇÃO 2	
Special Stage/Prova Especial Tabua 2/4 CORAL		2/4 7.13 Kms		AVERAGE/MÉDIA 36.0 KM/H	
TIME ALLOWED/TEMPO 0H26M					
Distância/Distance		DIRECTION/DIRECÇÃO		INFORMATION/INFORMAÇÃO	
Total	Parcial			Dist. to go Dist. Regr.	
9.73	0.84		VE3 PTA DE SOL RIBª BRAVA FUNCHAL	5.88	
11.22	1.49		VE 3 CAMPANÁRIO	4.39	
11.37	0.15		RUA DE SÃO PEDRO RUA DE SÃO PEDRO CAMPANÁRIO	4.24	
11.47	0.10		RUA COMANDANTE CAMACHO DE FREITAS	4.14	
11.69	0.22		RUA COMANDANTE CAMACHO DE FREITAS RIBEIRA BRAVA CAMPANÁRIO FUNCHAL E.R.	3.92	

**2
4**

TC/CH 2F/2J-ESTRADA BANDA D'ALÉM		DISTANCE/DISTÂNCIA	LEG/ETAPA				
TC/CH 2G/2L-ESTRADA DE SÃO JOÃO		15.61 KM	SECTION/SECÇÃO				
Special Stage/Prova Especial Tabua 2/4 CORAL		2/4 7.13 KMS	TIME ALLOWED/TEMPO 0H26M				
Distância/Distance		DIRECTION/DIRECÇÃO	INFORMATION/INFORMAÇÃO				
Total	Parcial			Dist. to go Dist. Regr.			
12.40	0.71		<p>RUA COM^{OPTE} CAMACHO DE FREITAS</p> <table border="1" style="margin-left: auto; margin-right: auto;"> <tr><td>SÃO PAULO</td></tr> <tr><td>SÃO JOÃO</td></tr> <tr><td>MORENO</td></tr> <tr><td>LEVADA DO NORTE</td></tr> </table> <div style="text-align: center; margin-top: 10px;">  </div> <div style="text-align: center; margin-top: 10px;">  </div>	SÃO PAULO	SÃO JOÃO	MORENO	LEVADA DO NORTE
SÃO PAULO							
SÃO JOÃO							
MORENO							
LEVADA DO NORTE							
13.75	1.35		<p>RUA COMANDANTE CAMACHO DE FREITAS</p>				
13.90	0.15		<p>RUA COM^{OPTE} CAMACHO DE FREITAS</p> <div style="text-align: center; margin-top: 10px;">  </div> <table border="1" style="margin-left: auto; margin-right: auto;"> <tr><td>← SÃO PAULO</td></tr> <tr><td>← SÃO JOÃO</td></tr> <tr><td>← MORENO</td></tr> <tr><td>← LEVADA DO NORTE</td></tr> </table>	← SÃO PAULO	← SÃO JOÃO	← MORENO	← LEVADA DO NORTE
← SÃO PAULO							
← SÃO JOÃO							
← MORENO							
← LEVADA DO NORTE							
14.07	0.17		<p>ESTRADA DE SÃO JOÃO</p>				
14.18	0.11		<p>ESTRADA DE SÃO JOÃO</p>				

RALI DA RIBEIRA BRAVA

 2
4

TC/CH 2F/2J-ESTRADA BANDA D'ALÉM		DISTANCE/DISTÂNCIA	LEG/ETAPA 1
TC/CH 2G/2L-ESTRADA DE SÃO JOÃO		15.61 Km	SECTION/SECÇÃO 2
Special Stage/Prova Especial Tabua 2/4 CORAL		2/4 7.13 Kms	AVERAGE/MÉDIA 36.0 Km/h
			TIME ALLOWED/TEMPO 0h26m

**2
4**

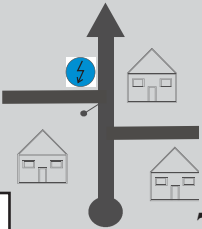

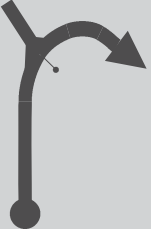

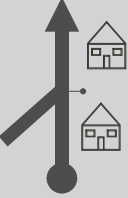

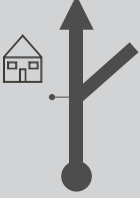
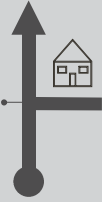
Distância/Distance		DIRECTION/DIRECÇÃO	INFORMATION/INFORMAÇÃO	Dist. to go Dist. Repr.
Total	Parcial			
14.53	0.35		ESTRADA DE SÃO JOÃO 	1.08
14.92	0.39		ESTRADA DE SÃO JOÃO 	0.69
15.61	0.69		ESTRADA DE SÃO JOÃO N 32°40'29.9" W 017°02'58.9" -2G/2L-	0.00
	(0.20)		ESTRADA DE SÃO JOÃO N 32°40'33.2" W 017°02'52.0" -2H/2M- 	

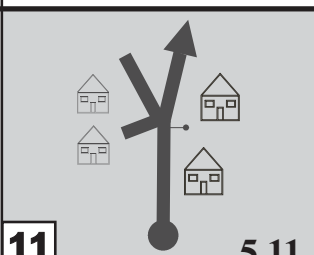

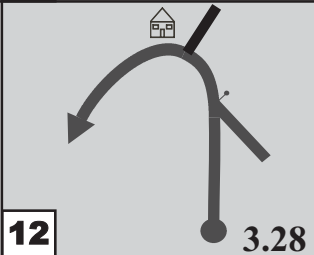

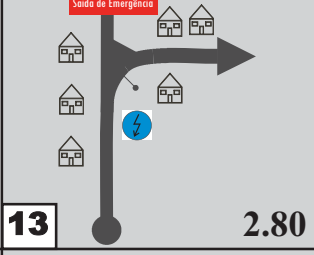


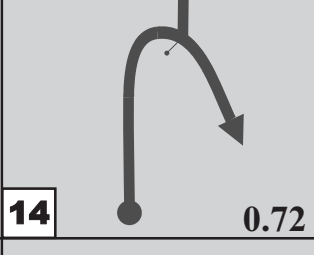
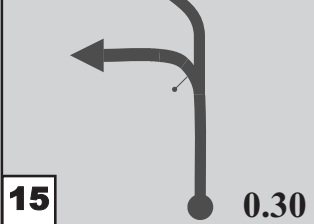

ATENÇÃO

APÓS O CH 2M CONTINUA NA PÁGINA 29

TC/CH 2H- ESTRADA DE SÃO JOÃO		DISTANCE/DISTÂNCIA	LEG/ETAPA	1
TC/CH 2I-E.R. 222		20.66 KM	SECTION/SECÇÃO	2
Special Stage/Prova Especial <i>São João 1</i>		3 12.45 KMS	AVERAGE/MÉDIA 35.4 KM/H	TIME ALLOWED/TEMPO 0H35M
Distância/Distance		DIRECTION/DIRECÇÃO	INFORMATION/INFORMAÇÃO	Dist. to go Dist. Regr.
Total	Parcial			3
0.00	0.00	1	12.45	35 MIN 20.66
		<p>ESTRADA DE SÃO JOÃO</p> <div style="border: 1px solid black; padding: 2px; display: inline-block;"> <p>N 32°40'33.2" W 17°02'52.0"</p> </div>		
0.85	0.85	2	11.60	19.81
		<p>ESTRADA DE SÃO JOÃO</p> <div style="border: 1px solid black; padding: 2px; display: inline-block;"> <p>LOMBO LEVADA</p> </div> <div style="border: 1px solid black; padding: 2px; display: inline-block;"> <p>BOA MORTE</p> </div> <div style="border: 1px solid black; padding: 2px; display: inline-block;"> <p>SÃO PAULO →</p> </div> <div style="border: 1px solid black; padding: 2px; display: inline-block;"> <p>PARQUE EMPRESARIAL DA RIBEIRA BRAVA</p> </div> <div style="border: 1px solid black; padding: 2px; display: inline-block;"> <p>LEVADA DO NORTE</p> </div>		
1.57	0.72	3	10.88	19.09
		<p>ESTRADA DE SÃO JOÃO</p> <div style="border: 1px solid red; padding: 2px; display: inline-block;"> <p>Saída de Emergência</p> </div> <div style="border: 1px solid black; padding: 2px; display: inline-block;"> <p>FUNCHAL →</p> </div> <div style="border: 1px solid black; padding: 2px; display: inline-block;"> <p>RIBEIRA BRAVA →</p> </div> <div style="border: 1px solid black; padding: 2px; display: inline-block;"> <p>SÃO PAULO</p> </div>		
1.76	0.19	4	10.69	18.90
		<p>ESTRADA DE S.PAULO</p> <p>ESTRADA DE S.PAULO</p> <div style="border: 1px solid black; padding: 2px; display: inline-block;"> <p>PARQUE EMPRESARIAL DA RIBEIRA BRAVA</p> </div>		
2.78	1.02	5	9.67	17.88
		<p>ESTRADA DE S.PAULO</p>		

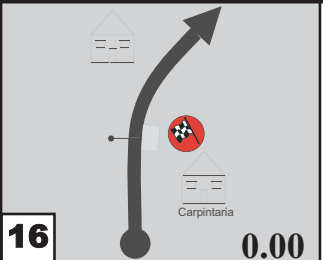

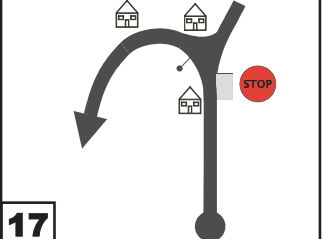

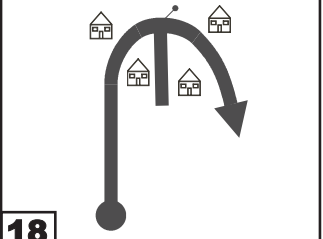

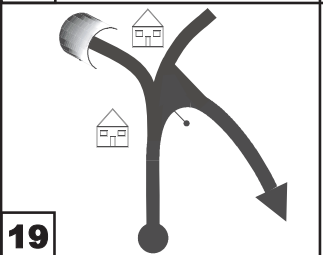

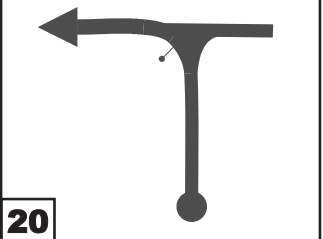

RALI DA RIBEIRA BRAVA

TC/CH 2H- ESTRADA DE SÃO JOÃO		DISTANCE/DISTÂNCIA		LEG/ETAPA 1		
TC/CH 2I-E.R. 222		20.66 KM		SECTION/SECÇÃO 2		
Special Stage/Prova Especial <i>São João 1</i>		3 12.45 KMS		AVERAGE/MÉDIA 35.4 KM/H		
Distância/Distance		DIRECTION/DIRECÇÃO		TIME ALLOWED/TEMPO 0H35M		
3 Total Parcial		INFORMATION/INFORMAÇÃO		Dist. to go Dist. Repr.		
4.90	2.12	6	7.55		ESTRADA DE SÃO PAULO 	15.76
5.35	0.45	7	7.10		ESTRADA DE S.PAULO  <div style="border: 1px solid black; padding: 2px; display: inline-block;">← EIRA DO MOURÃO</div>	15.31
5.77	0.42	8	6.68		ESTRADA DE S.PAULO <div style="border: 1px solid black; padding: 2px; display: inline-block;">← ESPIGÃO</div> <div style="border: 1px solid black; padding: 2px; display: inline-block;">← MIRADOURO ESPIGÃO</div> <div style="border: 1px solid black; padding: 2px; display: inline-block;">SÃO PAULO </div>	14.89
6.09	0.32	9	6.36		ESTRADA DE S.PAULO	14.57
6.58	0.49	10	5.87		ESTRADA DE S.PAULO <div style="border: 1px solid black; padding: 2px; display: inline-block;">LUGAR DA SERRA →</div> <div style="border: 1px solid black; padding: 2px; display: inline-block;">CAMPANÁRIO →</div> <div style="border: 1px solid black; padding: 2px; display: inline-block;">← SÃO PAULO</div>	14.08

TC/CH 2H- ESTRADA DE SÃO JOÃO		DISTANCE/DISTÂNCIA	LEG/ETAPA
TC/CH 2I-E.R. 222		20.66 KM	SECTION/SECÇÃO
Special Stage/Prova Especial <i>São João 1</i>		3 12.45 KMS	TIME ALLOWED/TEMPO 0H35M
Distância/Distance		DIRECTION/DIRECÇÃO	INFORMATION/INFORMAÇÃO
Total	Parcial	Asphalt/Pav.	Dist. to go Dist. Regr.
7.34	0.76	11 	ESTRADA DE S.PAULO  13.32
9.17	1.83	12 	ESTRADA DE SÃO PAULO  11.49
9.65	0.48	13 	ESTRADA DE SÃO PAULO   11.01
11.73	2.08	14 	ESTRADA DO LUGAR DA SERRA ESTRADA DO LUGAR DA SERRA 8.93
12.15	0.42	15 	ESTRADA DA ADEGA ESTRADA DA ADEGA  8.51

RALI DA RIBEIRA BRAVA










3

TC/CH 2H- ESTRADA DE SÃO JOÃO		DISTANCE/DISTÂNCIA	LEG/ETAPA		
TC/CH 2I-E.R. 222		20.66 KM	SECTION/SECÇÃO		
Special Stage/Prova Especial <i>São João 1</i>		3 12.45 KMS	TIME ALLOWED/TEMPO 0H35M		
Distância/Distance		DIRECTION/DIRECÇÃO	INFORMATION/INFORMAÇÃO		
Total	Parcial		Dist. to go Dist. Repr.		
12.45	0.30	<div style="border: 1px solid black; padding: 5px; display: inline-block;">16</div> 	<div style="border: 1px solid black; padding: 5px; display: inline-block;">0.00</div>	<p>ESTRADA DA ADEGA</p>  <div style="border: 1px solid black; padding: 2px; margin: 5px;"> N 32°40'50,4" W 17°01'39.0" </div> <div style="border: 1px solid black; padding: 2px; margin: 5px; text-align: center;">-3-</div>	8.21
12.71	0.26	<div style="border: 1px solid black; padding: 5px; display: inline-block;">17</div> 	<div style="border: 1px solid black; padding: 5px; display: inline-block;">17</div>	<p>ESTRADA DA ADEGA</p>  <div style="border: 1px solid black; padding: 2px; margin: 5px;"> N 32°40'46.7" W 17°01'47.1" </div> <div style="border: 1px solid black; padding: 2px; margin: 5px; text-align: center;">-3-</div>	7.95
12.82	0.11	<div style="border: 1px solid black; padding: 5px; display: inline-block;">18</div> 	<div style="border: 1px solid black; padding: 5px; display: inline-block;">18</div>	<p>ESTRADA DA ADEGA</p> 	7.84
13.39	0.57	<div style="border: 1px solid black; padding: 5px; display: inline-block;">19</div> 	<div style="border: 1px solid black; padding: 5px; display: inline-block;">19</div>	<p>ESTRADA DA ADEGA</p> 	7.27
13.56	0.17	<div style="border: 1px solid black; padding: 5px; display: inline-block;">20</div> 	<div style="border: 1px solid black; padding: 5px; display: inline-block;">20</div>	<p>ACESSO À E.R. 112 ACESSO À E.R. 112</p>  <div style="border: 1px solid black; padding: 5px; margin: 5px; display: inline-block;"> ← FUNCHAL ← RIBEIRA BRAVA SÃO PAULO → </div> <div style="border: 1px solid black; padding: 5px; margin: 5px; display: inline-block;"> VIA RÁPIDA ← </div> <p>E.R. 112</p>	7.10

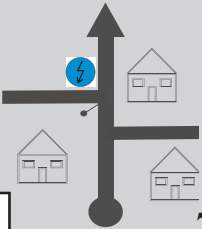

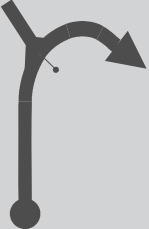


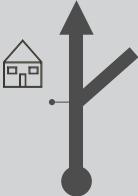

TC/CH 2H- ESTRADA DE SÃO JOÃO		DISTANCE/DISTÂNCIA		LEG/ETAPA 1		
TC/CH 2I-E.R. 222		20.66 KM		SECTION/SECÇÃO 2		
Special Stage/Prova Especial <i>São João 1</i>		3 12.45 KMS		AVERAGE/MÉDIA 35.4 KM/H		
Distância/Distance		DIRECTION/DIRECÇÃO		INFORMATION/INFORMAÇÃO		
Total	Parcial			Dist. to go Dist. Regr.		
	0.39			RUA PADRE GIL E.R. 222 E.R. 222		0.04
20.62				 -2E- N 32°40'17.90" W 17°03'56.64"		0.00
20.66				E.R. 222 -2F- N 32°40'17.89" W 17°03'59.87" 		





ATENÇÃO

**CONTINUA A PARTIR DO
DESENHO 1 DA PÁGINA 13
(CH 2J)**

TC/CH 2M- ESTRADA DE SÃO JOÃO		DISTANCE/DISTÂNCIA	LEG/ETAPA			
TC/CH 2N-REAGRUPAMENTO (ENTRADA)		21.02 KM	SECTION/SECÇÃO			
Special Stage/Prova Especial <i>São João 2</i>		5 12.45 KMS	TIME ALLOWED/TEMPO 0H35M			
AVERAGE/MÉDIA		36.0 KM/H				
Distância/Distance		DIRECTION/DIRECÇÃO	INFORMATION/INFORMAÇÃO			
Total	Parcial	Asphalt/Pav.	Dist. to go Dist. Regr.			
0.00	0.00	1	12.45	ESTRADA DE SÃO JOÃO	 <div style="display: flex; justify-content: space-around; align-items: center;"> <div style="border: 1px solid black; padding: 2px;">N 32°40'33.2"</div> <div style="border: 1px solid black; padding: 2px;">W 17°02'52.0"</div> </div> <div style="display: flex; justify-content: space-around; align-items: center;">   </div>	 0H35M 21.02
0.85	0.85	2	11.60	ESTRADA DE SÃO JOÃO	<div style="border: 1px solid black; padding: 2px; display: inline-block;">LOMBO LEVADA</div> <div style="display: flex; flex-direction: column; align-items: center; margin-top: 10px;"> <div style="border: 1px solid black; padding: 2px;">BOA MORTE </div> <div style="border: 1px solid black; padding: 2px;">SÃO PAULO →</div> <div style="border: 1px solid black; padding: 2px;">PARQUE EMPRESARIAL DA RIBEIRA BRAVA</div> <div style="border: 1px solid black; padding: 2px;">LEVADA DO NORTE</div> </div> <div style="display: flex; justify-content: center; align-items: center; margin-top: 10px;">  </div>	20.17
1.57	0.72	3	10.88	ESTRADA DE SÃO JOÃO	<div style="border: 1px solid red; padding: 2px; display: inline-block; color: red;">Saída de Emergência</div> <div style="display: flex; flex-direction: column; align-items: center; margin-top: 10px;">   </div> <div style="display: flex; justify-content: center; align-items: center; margin-top: 10px;"> <div style="border: 1px solid black; padding: 2px; margin-right: 10px;">FUNCHAL →</div> <div style="border: 1px solid black; padding: 2px; margin-right: 10px;">RIBEIRA BRAVA →</div> <div style="border: 1px solid black; padding: 2px;">SÃO PAULO</div> </div>	19.45
1.76	0.19	4	10.69	ESTRADA DE S.PAULO	<div style="border: 1px solid black; padding: 2px; display: inline-block;">PARQUE EMPRESARIAL DA RIBEIRA BRAVA</div>	19.26
2.78	1.02	5	9.67	ESTRADA DE S.PAULO		18.24

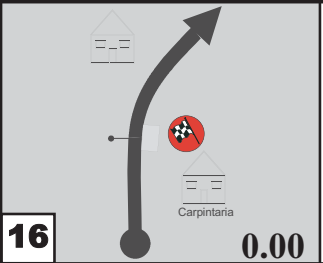

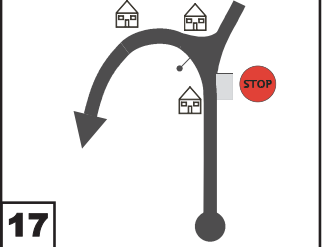

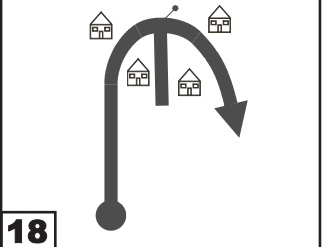

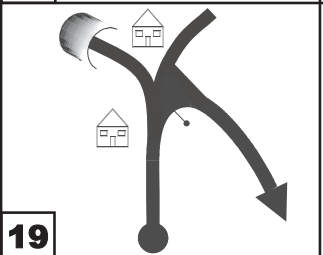

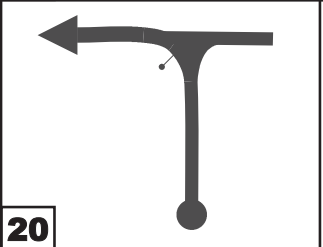

RALI DA RIBEIRA BRAVA

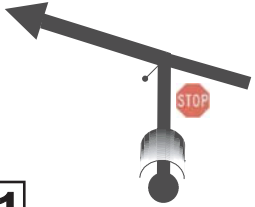

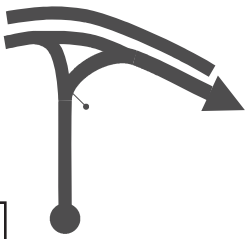
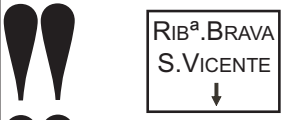
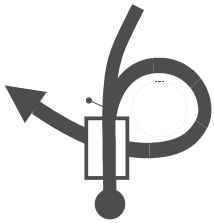



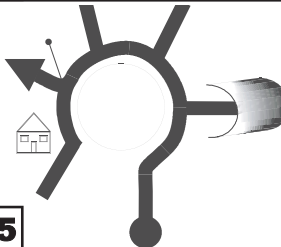

TC/CH 2M- ESTRADA DE SÃO JOÃO		DISTANCE/DISTÂNCIA	LEG/ETAPA
TC/CH 2N-REAGRUPAMENTO (ENTRADA)		21.02 KM	SECTION/SECÇÃO
Special Stage/Prova Especial <i>São João 2</i>		5 12.45 Kms	TIME ALLOWED/TEMPO 0H35M
Distância/Distance		DIRECTION/DIRECÇÃO	INFORMATION/INFORMAÇÃO
Total	Parcial	Asphalt/Pav.	Dist. to go Dist. Repr.
4.90	2.12	<div style="border: 1px solid black; padding: 5px;">  </div>	<div style="border: 1px solid black; padding: 5px;">  </div>
	6	7.55	16.12
5.35	0.45	<div style="border: 1px solid black; padding: 5px;">  </div>	<div style="border: 1px solid black; padding: 5px;">  </div>
	7	7.10	15.64
5.77	0.42	<div style="border: 1px solid black; padding: 5px;">  </div>	<div style="border: 1px solid black; padding: 5px;"> <p style="text-align: center;">ESTRADA DE S.PAULO</p> <div style="border: 1px solid black; padding: 2px; margin-bottom: 5px;"> ← ESPIGÃO </div> <div style="border: 1px solid black; padding: 2px; margin-bottom: 5px;"> ← MIRADOURO ESPIGÃO </div> <div style="border: 1px solid black; padding: 2px;"> ← SÃO PAULO </div> </div>
	8	6.68	15.25
6.09	0.32	<div style="border: 1px solid black; padding: 5px;">  </div>	<div style="border: 1px solid black; padding: 5px;"> <p style="text-align: center;">ESTRADA DE S.PAULO</p> </div>
	9	6.36	14.93
6.58	0.49	<div style="border: 1px solid black; padding: 5px;">  </div>	<div style="border: 1px solid black; padding: 5px;"> <p style="text-align: center;">ESTRADA DE S.PAULO</p> <div style="border: 1px solid black; padding: 2px; margin-bottom: 5px;"> LUGAR DA SERRA → </div> <div style="border: 1px solid black; padding: 2px; margin-bottom: 5px;"> CAMPANÁRIO → </div> <div style="border: 1px solid black; padding: 2px;"> ← SÃO PAULO </div> </div>
	10	5.87	14.44

TC/CH 2M- ESTRADA DE SÃO JOÃO		DISTANCE/DISTÂNCIA	LEG/ETAPA	
TC/CH 2N-REAGRUPAMENTO (ENTRADA)		21.02 KM	SECTION/SECÇÃO	
Special Stage/Prova Especial <i>São João 2</i>		5 12.45 KMS	TIME ALLOWED/TEMPO 0H35M	
Distância/Distance		Asphalt/Pav.	INFORMATION/INFORMAÇÃO	
Total	Parcial			DIRECTION/DIRECÇÃO
7.34	0.76	11	5.11	ESTRADA DE S.PAULO  13.68
9.17	1.83	12	3.28	ESTRADA DE SÃO PAULO  ← CAMPANÁRIO 11.85
9.65	0.48	13	2.80	ESTRADA DE SÃO PAULO Saída de Emergência  CAMPANÁRIO → 11.37
11.73	2.08	14	0.72	ESTRADA DO LUGAR DA SERRA ESTRADA DO LUGAR DA SERRA 9.29
12.15	0.42	15	0.30	ESTRADA DA ADEGA ESTRADA DA ADEGA  PARQUE EMPRESARIAL DA RIBEIRA BRAVA 8.87

RALI DA RIBEIRA BRAVA

5

TC/CH 2M- ESTRADA DE SÃO JOÃO		DISTANCE/DISTÂNCIA	LEG/ETAPA
TC/CH 2N-REAGRUPAMENTO (ENTRADA)		21.02 KM	SECTION/SECÇÃO
Special Stage/Prova Especial <i>São João 2</i>		5 12.45 KMS	TIME ALLOWED/TEMPO 0H35M
Distância/Distance		DIRECTION/DIRECÇÃO	INFORMATION/INFORMAÇÃO
Total	Parcial		Dist. to go Dist. Regr.
12.45	0.30	16 	ESTRADA DA ADEGA  <div style="border: 1px solid black; padding: 2px; display: inline-block;"> N 32°40'50,4" W 17°01'39.0" </div> -5- 8.57
12.71	0.26	17 	ESTRADA DA ADEGA  <div style="border: 1px solid black; padding: 2px; display: inline-block;"> N 32°40'46.7" W 17°01'47.1" </div> -5- 8.31
12.82	0.11	18 	ESTRADA DA ADEGA  8.20
13.39	0.57	19 	ESTRADA DA ADEGA  7.63
13.56	0.17	20 	ACESSO À E.R. 112 ACESSO À E.R. 112  <div style="border: 1px solid black; padding: 2px; display: inline-block;"> ← FUNCHAL ← RIBEIRA BRAVA SÃO PAULO → </div> <div style="border: 1px solid black; padding: 2px; display: inline-block; margin-top: 5px;"> VIA RÁPIDA </div> E.R. 112 7.46

TC/CH 2M- ESTRADA DE SÃO JOÃO		DISTANCE/DISTÂNCIA	LEG/ETAPA	1
TC/CH 2N-REAGRUPAMENTO (ENTRADA)		21.02 KM	SECTION/SECÇÃO	2
Special Stage/Prova Especial <i>São João 2</i>		5 12.45 KMS	AVERAGE/MÉDIA 36.0 KM/H	TIME ALLOWED/TEMPO 0H35M
Distância/Distance		DIRECTION/DIRECÇÃO	INFORMATION/INFORMAÇÃO	Dist. to go Dist. Regr.
Total	Parcial			
14.65	1.09		E.R. 112 	6.37
15.39	0.74		E.R. 230 E.R. 230 	5.63
18.40	3.01		V.R. 1 V.R. 1 	2.62
18.87	0.47		V.R. 1 SAIDA 1 	2.15
20.23	1.36		V.E. 3 V.E. 3 	0.79







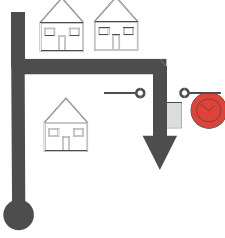

RALI DA RIBEIRA BRAVA

5

RUA DE SÃO PEDRO

TC/CH 2M- ESTRADA DE SÃO JOÃO		DISTANCE/DISTÂNCIA	LEG/ETAPA 1
TC/CH 2N-REAGRUPAMENTO (ENTRADA)		21.02 KM	SECTION/SECÇÃO 2
Special Stage/Prova Especial São João 2		5 12.45 Kms	AVERAGE/MÉDIA 36.0 KM/H
			TIME ALLOWED/TEMPO 0H35M

5

Distância/Distance		DIRECTION/DIRECÇÃO	INFORMATION/INFORMAÇÃO	Dist. to go Dist. Repr.
Total	Parcial			
20.38	0.15		<p>RUA DE SÃO PEDRO</p>  <p>CAMPANÁRIO </p> <p>RUA COMANDANTE CAMACHO DE FREITAS</p>	0.64
20.50	0.12		<p>RUA COMANDANTE CAMACHO DE FREITAS</p>	0.52
20.72	0.22		<p>RUA COMANDANTE CAMACHO DE FREITAS</p> <p>RIBEIRA BRAVA </p>	0.30
21.02	0.30		<p>E.R. 229</p> <p>E.R. 229</p>  <p>REAGRUPAMENTO (ENTRADA)</p>	0.00

RIBEIRA BRAVA

PARQUE DE ESTACIONAMENTO DA **CÂMARA MUNICIPAL DA RIBEIRA BRAVA**

REAGRUPAMENTO

MÁXIMO: 1H27M

TC/CH 3A-REAGRUPAMENTO (OUT)		DISTANCE/DISTÂNCIA		LEG/ETAPA	
TC/CH 3B-PARQUE ASSISTÊNCIA B (IN)		5.83 Km		SECTION/SECÇÃO	
Special Stage/Prova Especial		AVERAGE/MÉDIA		TIME ALLOWED/TEMPO	
		29.2 Km/H		0h12m	
Distância/Distance		DIRECTION/DIRECÇÃO		INFORMATION/INFORMAÇÃO	
Total	Parcial			Dist. to go Dist. Regr.	
0.00	0.00	1		REAGRUPAMENTO (SAÍDA) ESTACIONAMENTO CMRB 	12 MIN 5.83
0.06	0.06	2			5.77
0.09	0.03	3		RUA DO VISCONDE DA RIBEIRA BRAVA 	5.74
0.18	0.09	4		RUA DO VISCONDE DA RIBEIRA BRAVA RUA DR.MANUEL ARRIAGA 	5.65
0.57	0.39	5		R. COMENDADOR AGOSTINHO SOUSA MACEDO FUNCHAL VR1 → VE 3	5.26

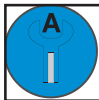
RALI DA RIBEIRA BRAVA

TC/CH 2A-REAGRUPAMENTO (OUT)		DISTANCE/DISTÂNCIA		LEG/ETAPA 1	
TC/CH 2B-PARQUE ASSISTÊNCIA B (IN)		5.83 KM		SECTION/SECÇÃO 3	
Special Stage/Prova Especial		AVERAGE/MÉDIA 29.2 KM/H		TIME ALLOWED/TEMPO 0H12M	
Distância/Distance		DIRECTION/DIRECÇÃO	INFORMATION/INFORMAÇÃO	Dist. to go Dist. Regr.	
Total	Parcial				
1.90	1.33	6 	 VE 3 	3.93	
5.20	3.30	7 	 VR 1 VR 1 VR 1 (SAIDA 2) CAMPANÁRIO VR 1 (SAIDA 2)	0.63	
5.45	0.25	8 	 RUA JUSTINO GONÇALVES ANDRADE RUA JUSTINO GONÇALVES ANDRADE	0.38	
5.72	0.27	9 	 ESTRADA DA LAPA ESTRADA DA LAPA MARUJO SNACK BAR	0.11	
5.83	0.11	13 MARUJO SNACK BAR	 ESTRADA DA LAPA JUNTO À ESCOLA EB 23	0.00	

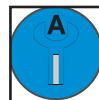
TC/CH 2A-REAGRUPAMENTO (OUT)		DISTANCE/DISTÂNCIA	LEG/ETAPA	1
TC/CH 2B-PARQUE ASSISTÊNCIA B (IN)		5.83 KM	SECTION/SECÇÃO	3
Special Stage/Prova Especial		AVERAGE/MÉDIA	TIME ALLOWED/TEMPO	
		29.2 KM/H	0H12M	
Distância/Distance	DIRECTION/DIRECÇÃO	Asphalt/Pav.	INFORMATION/INFORMAÇÃO	Dist. to go Dist. Regr.
Total Parcial				

CAMPANÁRIO

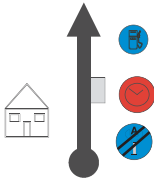
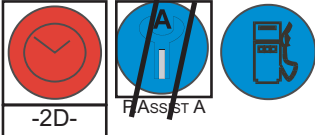
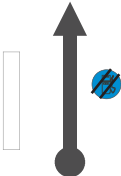



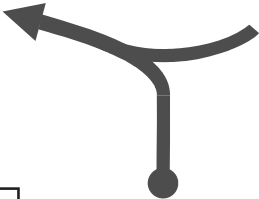
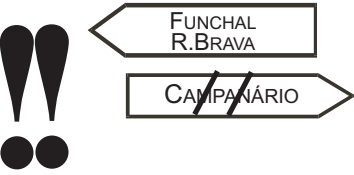
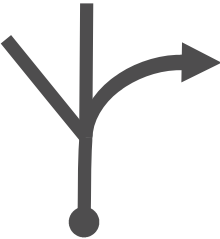

**ESTRADA DA LAPA
JUNTO À ESCOLA E.B.23**

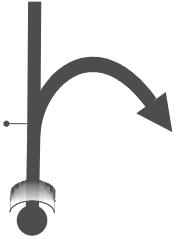





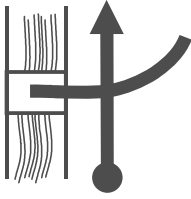

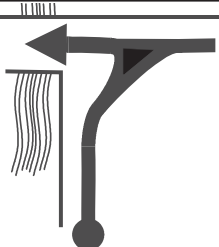



PARQUE DE ASSISTÊNCIAS B



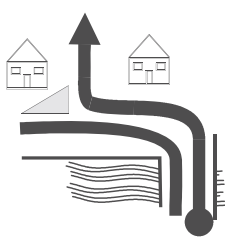
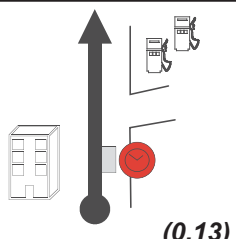

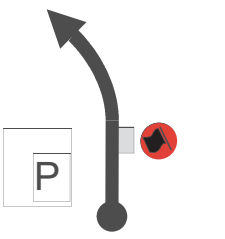



(30 MINUTOS)










TC/CH 3C-PARQUE ASSISTÊNCIA B (OUT)		DISTANCE/DISTÂNCIA	LEG/ETAPA
TC/CH 3D-RUA COMANDANTE CAMACHO DE FREITAS		6.67 KM	SECTION/SECÇÃO
Special Stage/Prova Especial		AVERAGE/MÉDIA	TIME ALLOWED/TEMPO
Distância/Distance		26.7 KM/H	0H15M
Total	Parcial	DIRECTION/DIRECÇÃO	INFORMATION/INFORMAÇÃO
		Dist. to go Dist. Regr.	
0.00	0.00		<p>ESTRADA DA LAPA PARQUE DE ASSISTÊNCIA (SAÍDA) INICIO DE ZONA DE REABASTECIMENTO</p>  <p style="text-align: right;">15 Min 6.67</p>
0.02	0.02		<p>ESTRADA DA LAPA FIM DE ZONA DE REABASTECIMENTO</p>  <p style="text-align: right;">6.65</p>
0.06	0.04		<p>ESTRADA DA LAPA</p>  <p style="text-align: right;">6.61</p>
0.64	0.58		<p>ESTRADA DA PORTELHA ESTRADA DA PORTELHA</p>  <p style="text-align: right;">6.03</p>
1.00	0.36		<p>RUA JUSTINO GONÇALVES DE ANDRADE RUA JUSTINO GONÇALVES DE ANDRADE</p>  <p style="text-align: right;">5.67</p>

TC/CH 3C-PARQUE ASSISTÊNCIA B (OUT)		DISTANCE/DISTÂNCIA	LEG/ETAPA	1
TC/CH 3D-RUA COMANDANTE CAMACHO DE FREITAS		6.67 Km	SECTION/SECÇÃO	3
Special Stage/Prova Especial		AVERAGE/MÉDIA	TIME ALLOWED/TEMPO	0h15m
		26.7 Km/H		
Distância/Distance		DIRECTION/DIRECÇÃO	INFORMATION/INFORMAÇÃO	Dist. to go Dist. Regr.
Total	Parcial			
4.00	3.00		V.R. 1 (SAIDA 1)  <div style="border: 1px solid black; padding: 5px; display: inline-block;"> R. BRAVA PONTA DO SOL </div>	2.67
4.48	0.48		VE 3 (E.R. 101) VE 3 (E.R. 101) 	2.19
5.84	1.36		VE 3 (E.R. 101)  <div style="border: 1px solid black; padding: 2px; display: inline-block;"> ↑ R.BRAVA </div> <div style="border: 1px solid black; padding: 2px; display: inline-block;"> PONTA DO SOL </div>	0.83
6.24	0.40		 <p style="color: red; text-align: center;">ATENÇÃO Seguir pela Direita</p>	0.43
6.35	0.11		AVª ENGº RIBEIRO PEREIRA AVª ENGº RIBEIRO PEREIRA 	0.32
			RUA GAGO COUTINHO E SACADURA CABRAL	

RALI DA RIBEIRA BRAVA



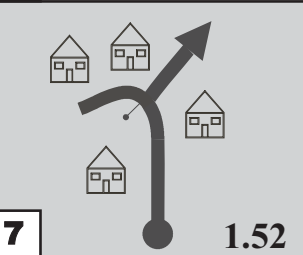
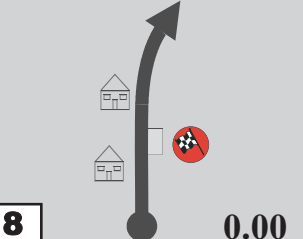

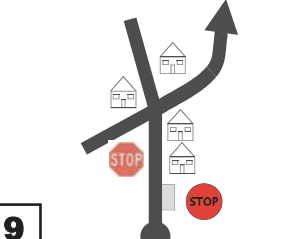


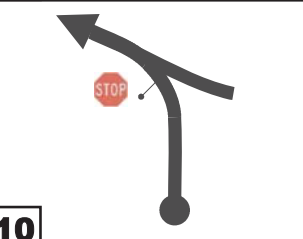

TC/CH 3C-PARQUE ASSISTÊNCIA B (OUT)	DISTANCE/DISTÂNCIA	LEG/ETAPA
TC/CH 3D-RUA COMANDANTE CAMACHO DE FREITAS	6.67 KM	SECTION/SECÇÃO 3
Special Stage/Prova Especial	AVERAGE/MÉDIA	TIME ALLOWED/TEMPO
	26.7 KM/H	0H15M

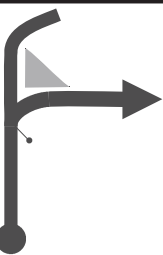

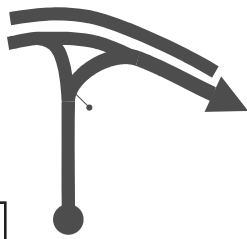
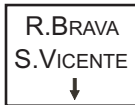
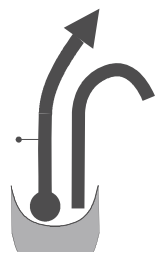
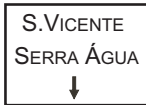





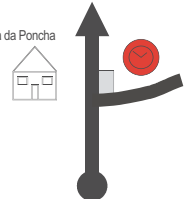


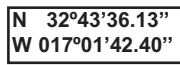

Distância/Distance		DIRECTION/DIRECÇÃO	INFORMATION/INFORMAÇÃO	Dist. to go Dist. Repr.
Total	Parcial			
6.42	0.07		<p>RUA GAGO COUTINHO E SACADURA CABRAL</p> <p>!!</p> <p style="color: red;">ATENÇÃO</p> <p style="color: red;">Seguir pela Direita</p>	0.25
	6		RUA COMANDANTE CAMACHO DE FREITAS	
6.67	0.25	 <p style="text-align: right;">(0.13)</p>	<p>RUA COMANDANTE CAMACHO DE FREITAS</p> <div style="display: flex; justify-content: space-around; align-items: center;">  <div style="border: 1px solid black; padding: 5px;"> <p>N 32°40'18.1"</p> <p>W 17°03'39.4"</p> </div> </div> <p style="text-align: center;">-3D-</p>	0.00
	7			
	(0.13)		<p>ESTRADA MUNICIPAL</p> <div style="display: flex; justify-content: space-around; align-items: center;">  <div style="border: 1px solid black; padding: 5px;"> <p>N 32°40'15.03"</p> <p>W 17°03'48.32"</p> </div> </div> <p style="text-align: center;">-6/8-</p> <div style="display: flex; justify-content: space-around; align-items: center;">   </div>	
	8			

TC/CH 3E/3I-RUA COMANDANTE CAMACHO FREITAS		DISTANCE/DISTÂNCIA		LEG/ETAPA		
TC/CH 3F/3J-SERRA D'ÁGUA		19.16 Km		SECTION/SECÇÃO		
Special Stage/Prova Especial		6/8		TIME ALLOWED/TEMPO		
Fonte Pinheiro/ELPS 1/2		6.16 Km		0h30m		
DIRECTION/DIRECÇÃO		INFORMATION/INFORMAÇÃO		Dist. to go Dist. Repr.		
Total	Parcial					
0.00	0.00	1	6.16	RUA COMANDANTE CAMACHO DE FREITAS	 <div style="border: 1px solid black; padding: 2px; margin: 5px;"> N 32°40'15.03" W 17°03'48.32" </div> <div style="border: 1px solid black; padding: 2px; margin: 5px;"> -6/8- </div>  	 -3E/3I- 30MIN 19.16
0.22	0.22	2	5.94	RUA COMANDANTE CAMACHO DE FREITAS	 <div style="border: 1px solid black; padding: 5px; margin: 5px;"> CAMPANÁRIO ➤ </div> <div style="border: 1px solid black; padding: 5px; margin: 5px;"> FUNCHAL ER ➤ </div>	18.94
0.69	0.91	3	5.25	RUA COMANDANTE CAMACHO DE FREITAS	 <div style="border: 1px solid black; padding: 5px; margin: 5px;"> S.PAULO ➔ </div> <div style="border: 1px solid black; padding: 5px; margin: 5px;"> S.JOÃO ➔ </div> <div style="border: 1px solid black; padding: 5px; margin: 5px;"> MORENO ➔ </div> <div style="border: 1px solid black; padding: 5px; margin: 5px;"> LEVADA NORTE ➔ </div>	18.25
0.93	1.84	4	4.32	ESTRADA MORENO/FONTE PINHEIRO ESTRADA MORENO/FONTE PINHEIRO		17.32
1.26	3.10	5	3.06	ESTRADA DA TERÇA ESTRADA DA TERÇA	 <div style="border: 1px solid black; padding: 5px; margin: 5px;"> Saida de Emergência </div>  <div style="border: 1px solid black; padding: 2px; margin: 5px;"> N 32°40'11.22" W 017°03'05.92" </div>	16.06
				E.M. FONTE PINHEIRO		

RALI DA RIBEIRA BRAVA

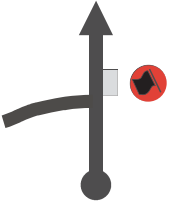

 6
8

TC/CH 3E/3I-RUA COMANDANTE CAMACHO FREITAS		DISTANCE/DISTÂNCIA	LEG/ETAPA	1	
TC/CH 3F/3J-SERRA D'ÁGUA		19.16 KM	SECTION/SECÇÃO	3	
Special Stage/Prova Especial Fonte Pinheiro/ELPS 1/2		6/8 6.16 KM	AVERAGE/MÉDIA	TIME ALLOWED/TEMPO	
			38.3 KM/H	0H30M	
Distância/Distance		DIRECTION/DIRECÇÃO	INFORMATION/INFORMAÇÃO	Dist. to go Dist. Regr.	
6	Total	Parcial			
6	3.35	0.25		E.M. FONTE PINHEIRO  ESTRADA DO MORENO	15.81
7	4.64	1.29		ESTRADA DO MORENO ESTRADA DO CABOUÇO ESTRADA DO CABOUÇO	14.52
8	6.16	1.52		 <div style="border: 1px solid black; padding: 2px; display: inline-block; margin-left: 20px;"> N 32°40'21" W 017°03'07" </div> -6/8-	13.00
9	6.35	0.19		ESTRADA DO CABOUÇO   <div style="border: 1px solid black; padding: 2px; display: inline-block; margin-left: 20px;"> N 32°40'23" W 017°03'00" </div> -6/8-	12.81
10	7.38	1.03		ESTRADA DE SÃO JOÃO ESTRADA DE SÃO JOÃO  ER 229	11.78

TC/CH 3E/3I-RUA COMANDANTE CAMACHO FREITAS		DISTANCE/DISTÂNCIA		LEG/ETAPA	
TC/CH 3F/3J-SERRA D'ÁGUA		19.16 KM		SECTION/SECÇÃO	
Special Stage/Prova Especial		6/8		TIME ALLOWED/TEMPO	
Fonte Pinheiro/ELPS 1/2		6.16 KM		0H30M	
Distância/Distance		DIRECTION/DIRECÇÃO		INFORMATION/INFORMAÇÃO	
Total	Parcial			Dist. to go Dist. Repr.	
9.88	2.50	11		ER 229	9.28
				! 	
				RUA DR.JUSTINO GONÇALVES ANDRADE	
10.70	0.82	12		!! 	8.46
				RUA DR.JUSTINO GONÇALVES ANDRADE	
13.71	3.01	13		V.R. 1 V.R. 1 (SAIDA 1)	5.45
				!!  	
					
18.64	4.93	14		VE 4 VE 4	0.52
				!  	
19.16	0.52	15		E.R. 228 E.R. 228 (TASQUINHA DA PONCHA)	0.00
			Tasquinha da Poncha 	 	
					

RALI DA RIBEIRA BRAVA

6
8

TC/CH 3E/3I-RUA COMANDANTE CAMACHO FREITAS		DISTANCE/DISTÂNCIA		LEG/ETAPA 1	
TC/CH 3F/3J-SERRA D'ÁGUA		19.16 Km		SECTION/SECÇÃO 3	
Special Stage/Prova Especial		6/8		AVERAGE/MÉDIA	
Fonte Pinheiro/ELPS 1/2		6.16 Km		38.3 Km/h	
TIME ALLOWED/TEMPO		0h30m			
Distância/Distance		DIRECTION/DIRECÇÃO		INFORMATION/INFORMAÇÃO	
6 8		Total		Parcial	
		(0.10)		16	
				E.R. 228  -3G/3L-	
				N 32°43'39.29" W 017°01'42.40"	
				4.52	


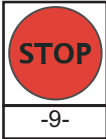



ATENÇÃO

APÓS o CH 3J

CONTINUA NA PÁGINA 45 DESENHO 1

TC/CH 3G-SERRA D'ÁGUA		DISTANCE/DISTÂNCIA	LEG/ETAPA	1
TC/CH 3H-R.COMANDANTE CAMACHO DE FREITAS		25.81 KM	SECTION/SECÇÃO	3
Special Stage/Prova Especial Serra D'Água/IC Publicidade 1 11.37 KM		7	AVERAGE/MÉDIA	TIME ALLOWED/TEMPO
		38.7 KM/H	0H40M	
Distância/Distance		DIRECTION/DIRECÇÃO	INFORMATION/INFORMAÇÃO	Dist. Regr.
Total	Parcial			
0.00	0.00	1	E.R. 228 -3G- 	7 -3G- 40 MIN 25.81
3.77	3.77	2	E.R. 228 HOTEL ENCUMEADA N 32°44'55.94" W 017°01'52.71"	22.04
5.08	1.31	3	E.R. 228 Lombo do Mouro Paul da Serra Canhas Porto Moniz Ribeira Brava Funchal 	20.73
6.60	1.52	4	E.R. 228 E.R. 228 N 32°45'36.79" W 017°01'1.67"	19.21
10.96	4.36	5	E.R. 228 Ribeira Grande → Achada do Til → Lameiros →	14.85

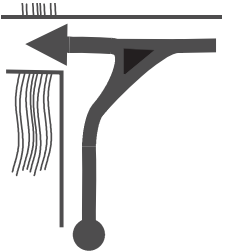

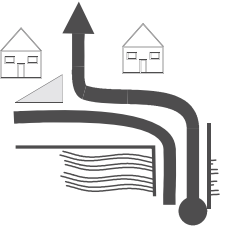

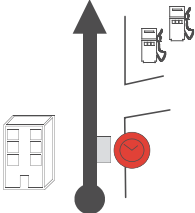
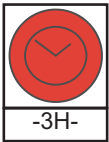
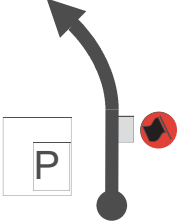


RALI DA RIBEIRA BRAVA

TC/CH 3G-SERRA D'ÁGUA		DISTANCE/DISTÂNCIA		LEG/ETAPA 1	
TC/CH 3H-R.COMANDANTE CAMACHO DE FREITAS		25.81 KM		SECTION/SECÇÃO 3	
Special Stage/Prova Especial Serra D'Água/IC Publicidade 1		11.37 KM		TIME ALLOWED/TEMPO 0H40M	
Distância/Distance		DIRECTION/DIRECÇÃO		INFORMATION/INFORMAÇÃO	
Total	Parcial			Dist. Regr.	
7	0.41	6	0.00	E.R. 228  -9- N 32°46'49.88" W 017°01'50.26"	14.44
11.37					
	0.28	7		E.R. 228  -9- N 32°46'38.45" W 017°01'52.71"	14.16
11.65					
	0.16	8		E.R. 228  SÃO VICENTE R.BRAVA	14.00
11.81					
	1.18	9		V.E.4 V.E.4  TUNEL DA ENCUMEADA	12.82
12.99					
	5.00	10		V.E.4  SERRA D'ÁGUA ENCUMEADA VIA ER 105 FARMÁCIA R.BRAVA FUNCHAL	7.82
17.99					

TC/CH 3G-SERRA D'ÁGUA		DISTANCE/DISTÂNCIA	LEG/ETAPA	1
TC/CH 3H-R.COMANDANTE CAMACHO DE FREITAS		25.81 KM	SECTION/SECÇÃO	3
Special Stage/Prova Especial Serra D'Água/IC Publicidade 1 11.37 KM		7	AVERAGE/MÉDIA	TIME ALLOWED/TEMPO
		38.7 KM/H	0H40M	
Distância/Distance		DIRECTION/DIRECÇÃO	INFORMATION/INFORMAÇÃO	Dist. Regr.
Total	Parcial			
18.79	0.80	<div style="border: 1px solid black; padding: 5px; display: inline-block;"> </div>	V.E. 4 	7.02
23.33	4.54	<div style="border: 1px solid black; padding: 5px; display: inline-block;"> </div>	VE 4 	2.48
23.62	0.29	<div style="border: 1px solid black; padding: 5px; display: inline-block;"> </div>	VE 4 	2.19
24.98	1.36	<div style="border: 1px solid black; padding: 5px; display: inline-block;"> </div>	VE 4 	0.83
25.38	0.40	<div style="border: 1px solid black; padding: 5px; display: inline-block;"> </div>	RUA PADRE GIL RUA PADRE GIL <p style="color: red; text-align: center;">ATENÇÃO Seguir pela Direita</p>	0.43
		Av ^a ENG ^o RIBEIRO PEREIRA		

RALI DA RIBEIRA BRAVA

7

TC/CH 3G-SERRA D'ÁGUA		DISTANCE/DISTÂNCIA		LEG/ETAPA		1
TC/CH 3H-R.COMANDANTE CAMACHO DE FREITAS		25.81 KM		SECTION/SECÇÃO		3
Special Stage/Prova Especial		7		AVERAGE/MÉDIA		TIME ALLOWED/TEMPO
Serra D'Água/IC Publicidade 1		11.37 KM		38.7 KM/H		0H40M
Distância/Distance		DIRECTION/DIRECÇÃO		INFORMATION/INFORMAÇÃO		Dist. Regr.
7		Total Parcial				
25.49	0.11	6		Av ^a ENG ^o RIBEIRO PEREIRA  RUA GAGO COUTINHO E SACADURA CABRAL	0.32	
25.56	0.07	7		RUA GAGO COUTINHO E SACADURA CABRAL  ATENÇÃO Seguir pela Direita	0.25	
25.81	0.25	8		RUA COMANDANTE CAMACHO DE FREITAS  N 32°40'18.1" W 17°03'39.4"	0.00	
	(0.13)	9		RUA COMANDANTE CAMACHO DE FREITAS  N 32°40'15.03" W 17°03'48.32" 		



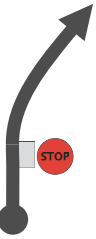

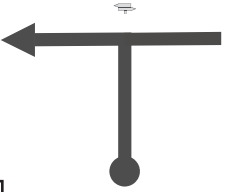



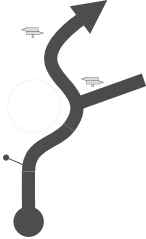

ATENÇÃO

CONTINUA NA PÁGINA 37 DESENHO 1

TC/CH 3L-SERRA D'ÁGUA		DISTANCE/DISTÂNCIA	LEG/ETAPA	1
TC/CH 3M-REAGRUPAMENTO (ENTRADA)		25.75 KM	SECTION/SECÇÃO	3
Special Stage/Prova Especial		8	AVERAGE/MÉDIA	TIME ALLOWED/TEMPO
Serra D'Água/IC Publicidade 2		11.37 KM	38.6 KM/H	0H40M
Distância/Distance		DIRECTION/DIRECÇÃO	INFORMATION/INFORMAÇÃO	Dist. Regr.
Total	Parcial			
0.00	0.00	1	11.37	E.R. 228 -3L- 30 MIN 25.75
3.77	3.77	2	7.60	E.R. 228 HOTEL ENCUMEADA 21.98
5.08	1.31	3	6.29	E.R. 228 RIBEIRA BRAVA FUNCHAL 20.67
6.60	1.52	4	4.77	E.R. 228 19.15
10.96	4.36	5	0.41	E.R. 228 14.79

RALI DA RIBEIRA BRAVA

9




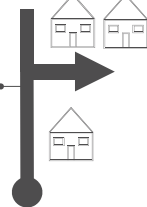

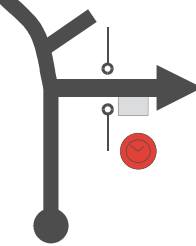

TC/CH 3L-SERRA D'ÁGUA		DISTANCE/DISTÂNCIA		LEG/ETAPA 1		
TC/CH 3M-REAGRUPAMENTO (ENTRADA)		25.75 KM		SECTION/SECÇÃO 3		
Special Stage/Prova Especial Serra D'Água/IC Publicidade 2		11.37 KM		TIME ALLOWED/TEMPO 0H40M		
Distância/Distance		DIRECTION/DIRECÇÃO		INFORMATION/INFORMAÇÃO		
Total	Parcial			Dist. Regr.		
11.37	0.41	6		E.R. 228	 <div style="border: 1px solid black; padding: 2px; display: inline-block;"> N 32°46'49.88" W 017°01'50.26" </div> -9-	14.38
11.65	0.28	7		E.R. 228	 <div style="border: 1px solid black; padding: 2px; display: inline-block;"> N 32°46'38.45" W 017°01'52.71" </div> -9-	14.10
11.81	0.16	8		E.R. 228	 <div style="display: flex; justify-content: space-around; align-items: center;"> <div style="border: 1px solid black; padding: 2px; transform: rotate(180deg);">SÃO VICENTE</div> <div style="border: 1px solid black; padding: 2px;">R.BRAVA</div> </div>	13.94
12.99	1.18	9		V.E.4 V.E.4	 <div style="border: 1px solid black; padding: 2px; display: inline-block;">TUNEL DA ENCUMEADA</div>	12.76
17.99	5.00	10		V.E.4	 <div style="display: flex; justify-content: space-around; align-items: center;"> <div style="border: 1px solid black; padding: 2px; transform: rotate(180deg);">SERRA D'ÁGUA</div> <div style="border: 1px solid black; padding: 2px; transform: rotate(180deg);">ENCUMEADA</div> <div style="border: 1px solid black; padding: 2px; transform: rotate(180deg);">VIA ER 105</div> <div style="border: 1px solid black; padding: 2px; transform: rotate(180deg);">FARMÁCIA</div> </div> <div style="border: 1px solid black; padding: 2px; display: inline-block; margin-top: 10px;">R.BRAVA FUNCHAL</div>	7.76

TC/CH 3L-SERRA D'ÁGUA		DISTANCE/DISTÂNCIA	LEG/ETAPA	1	
TC/CH 3M-REAGRUPAMENTO (ENTRADA)		25.75 KM	SECTION/SECÇÃO	3	
Special Stage/Prova Especial		8	AVERAGE/MÉDIA	TIME ALLOWED/TEMPO	
Serra D'Água/IC Publicidade 2		11.37 KM	38.6 KM/H	0H40M	
Distância/Distance		DIRECTION/DIRECÇÃO	INFORMATION/INFORMAÇÃO	Dist. Regr.	
Total	Parcial				
18.79	0.80	11		V.E. 4 	6.96
23.33	4.54	12		VE 4 	2.42
23.62	0.29	13		VE 4 	2.13
24.97	1.35	14		VE 4 	0.78
25.12	0.15	15		RUA DE SÃO PEDRO RUA DE SÃO PEDRO 	0.63
			E.R. 229		

RALI DA RIBEIRA BRAVA

9

TC/CH 3L-SERRA D'ÁGUA		DISTANCE/DISTÂNCIA	LEG/ETAPA 1
TC/CH 3M-REAGRUPAMENTO (ENTRADA)		25.75 KM	SECTION/SECÇÃO 3
Special Stage/Prova Especial <i>Serra D'Água/IC Publicidade 2</i> 11.37 KM		AVERAGE/MÉDIA 38.6 KM/H	TIME ALLOWED/TEMPO 0H40M

Distância/Distance		DIRECTION/DIRECÇÃO	INFORMATION/INFORMAÇÃO	Dist. Regr.
Total	Parcial			
25.45	0.33		E.R. 229   RUA COMANDANTE CAMACHO DE FREITAS	0.30
25.72	0.27		RUA COMANDANTE CAMACHO DE FREITAS  RUA DR. NICODEMOS PEREIRA	0.03
25.75	0.03		RUA DR. NICODEMOS PEREIRA  REAGRUPAMENTO (ENTRADA) PARQUE ESTACIONAMENTO DA CMRB	0.00

RIBEIRA BRAVA
PARQUE DE ESTACIONAMENTO DA CÂMARA MUNICIPAL DA RIBEIRA BRAVA
REAGRUPAMENTO
(MÁXIMO: 00H40M)

TC/CH 2N-REAGRUPAMENTO (SAIDA)		DISTANCE/DISTÂNCIA		LEG/ETAPA 1	
TC/CH 2O/2P-PÓDIO/PARQUE FECHADO		0.23/0.10 KM		SECTION/SECÇÃO 3	
Special Stage/Prova Especial		AVERAGE/MÉDIA		TIME ALLOWED/TEMPO 0H03M / 0H05M	
Distância/Distance		DIRECTION/DIRECÇÃO	INFORMATION/INFORMAÇÃO	Dist. Regr.	
Total	Parcial				
0.00	0.00	1 	REAGRUPAMENTO (SAÍDA) ESTACIONAMENTO CMRB RUA DR. NICODEMOS PEREIRA	0H 03M 0.23	
0.23	0.23	2 	RUA DR. NICODEMOS PEREIRA PÓDIO MARGINAL DA RIBEIRA BRAVA	0H 05M 0.00 (0.10)	
0.10	0.10	3 	PÓDIO MARGINAL DA RIBEIRA BRAVA PARQUE FECHADO RUA GAGO COUTINHO E SACADURA CABRAL	0.00	

RIBEIRA BRAVA

RUA GAGO COUTINHO E SACADURA CABRAL

PARQUE FECHADO

FIM DO RALI DA RIBEIRA BRAVA 2023